

MIDSTATE freight
your destination for freight
www.msf.net.au

2023

BATHURST RALLY



CENTRAL WEST NSW
23 SEPTEMBER



SPECTATOR INSTRUCTIONS



NSSCC.COM.AU/BATHURST-RALLY



INSTRUCTIONS (Please read)

- The Public are directed to view the cars whilst standing within the markers indicating the limits of the controlled public area (**Spectator Area**) - viewing outside those areas indicated is prohibited.
- The **Designated Crossing Point** at the point **MUST** be used for crossing to the inside of the road.
- Public must not stand in **No Go Areas** and must at all times stand behind the bunting and barriers which mark the public area.
- The instructions of the Spectator Marshals must be obeyed. The Spectator Marshal has the power to have a stage postponed until the Public View Point is controlled to his/her satisfaction.
- It is prohibited to ignore the public instructions and find your own way around. Not only is there a danger of meeting up with an oncoming vehicle, but many roads have wash-aways, collapsed bridges, etc. which are potentially hazardous for the driver. The main public route has been surveyed and is safe.

DO'S AND DON'TS OF SPECTATING (Please read)

- Cars under competition conditions can lose control and leave the defined road at any time. Do not stand in any areas which are not authorised or which are contrary to the advice of the organisers and officials/marshals.
- Be prepared. Weather wise, bring hats, ground cover, sun screen and protection in case of rain or cold weather. Food and drink outlets may be provided at the Public View Point (refer to public instructions), but if not, ensure you have some of your own food and drinks available.
- Park your car sensibly so that it will not obstruct emergency vehicles, competitors, service crews or other members of the public. In all cases obey parking instructions given by supervising officials. It is usually best to park your car facing the way out.
- Do not try to emulate drivers. Remember that if you give cause for complaint it will reflect badly on the event and the sport as a whole. Drive carefully both to and from Public Viewing Areas, and be ready to give way if necessary, on narrow stretches of road.
- Please do not take dogs or young children to Public View Points. If you have to, make sure they are completely under your control and please make sure that animals and children do not get in the way of competing cars or mechanics or officials when they are working.
- Do not light fires or smoke in the forests. Do not smoke near a car that is being serviced or refuelled.
- At all times keep clear of controls, including from the timing marker to the control area. If control officials ask you to move, please help them by doing so - remember they have a job to do which can be difficult enough as it is. If you do want to see a control point in action, remember to stand well back from the control area.
- Take your entire litter home with you - it is handy to have a bag or carton in your boot. Cans and paper do not help beautify our forests.
- At service points do not crowd mechanics when they are working. They would not appreciate it.

DISCLAIMER - EXCLUSION OF LIABILITY, RELEASE AND ASSUMPTION OF RISK

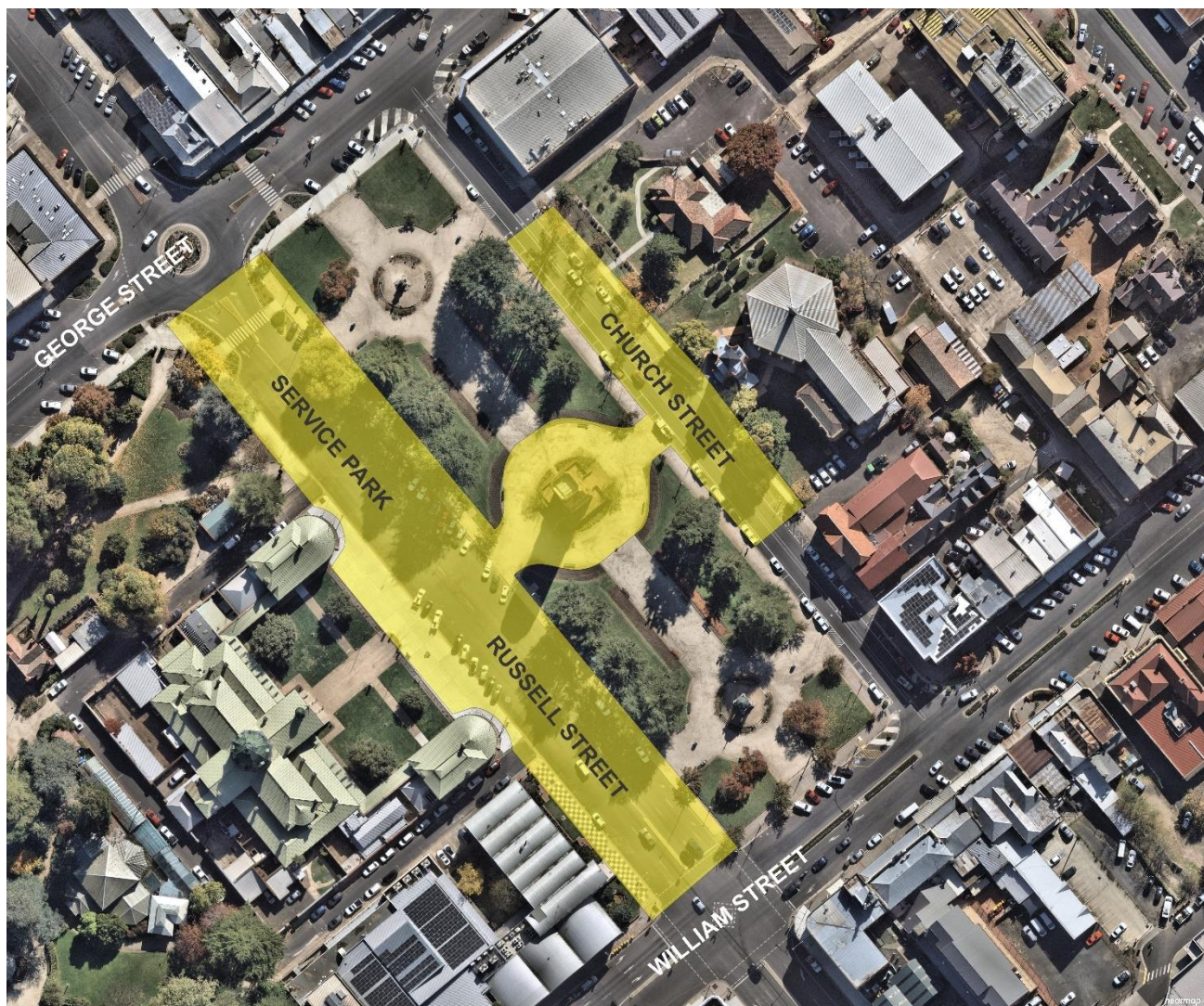
MOTORSPORT IS DANGEROUS

- In exchange for being able to attend or participate in the event, you agree:
- to release Confederation of Australian Motor Sport Ltd trading as "Motorsport Australia" and Australian Motor Sport Commission Ltd, promoters, sponsor organisations, land owners and lessees, organisers of the event, their respective servants, officials, representatives and agents (collectively, the "Associated Entities") from all liability for your death, personal injury (including burns), psychological trauma, loss or damage (including property damage) ("harm") howsoever arising from your participation in or attendance at the event, except to the extent prohibited by law;
- that Motorsport Australia and the Associated Entities do not make any warranty, implied or express, that the event services will be provided with due care and skill or that any materials provided in connection with the services will be fit for the purpose for which they are supplied; and
- to attend or participate in the event at your own risk you acknowledge that:
 - the risks associated with attending or participating in the event include the risk that you may suffer harm as a result of:
 - motor vehicles (or parts of them) colliding with other motor vehicles, persons or property;
 - acts of violence and other harmful acts (whether intentional or inadvertent) committed by persons attending or participating in the event; and
 - the failure or unsuitability of facilities (including grand-stands, fences and guard rails) to ensure the safety of persons or property at the event.
- motorsport is dangerous and that accidents causing harm can and do happen and may happen to you.

You accept the conditions of, and acknowledge the risks arising from, attending or participating in the event and being provided with the event services by Motorsport Australia and the Associated Entities.

SERVICE PARK

The Service Park is located in the centre of Bathurst in Russell Street outside the Courthouse. The Service Park opens at 7am on Saturday Morning and Spectators are invited to come and watch the cars assemble in readiness for a day of rallying. The first car leaves the Service Park at 8:45am



Service Park – Opens at 7:00am

Ceremonial Start – First Car Starts 8:45am

Service A – First Car due 1:00pm

SPECTATOR POINT 1

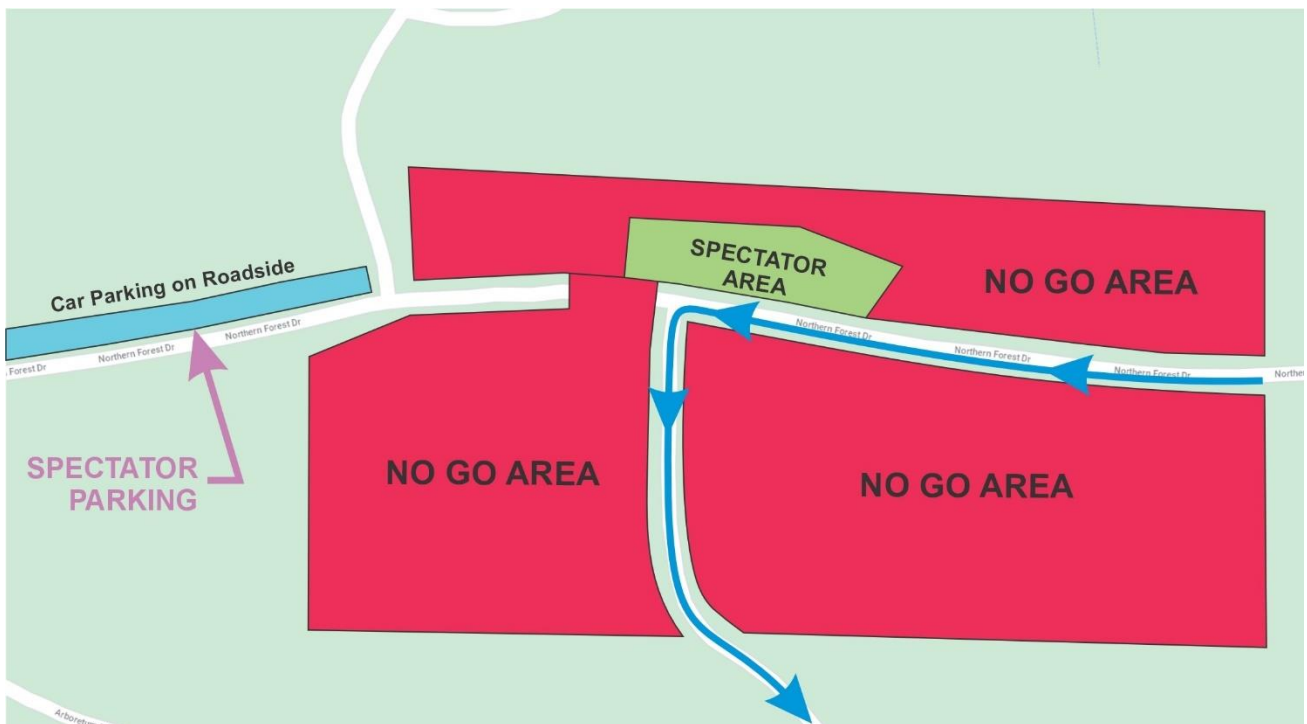
Spectator Point 1 is located within the Macquarie Woods Recreation Area of Vittoria State Forest. The Instructions to get to this Spectator Point are on the following pages and start from the exit of the Service Park in Bathurst

The GPS Location of the Spectator Point is: -33.405688, 149.321796

It is located on Northern Forest Dr, Vittoria NSW 2799

You can access it directly from Google Maps using the URL:

<https://maps.app.goo.gl/FyBdPFkPFcRkf4LKA>

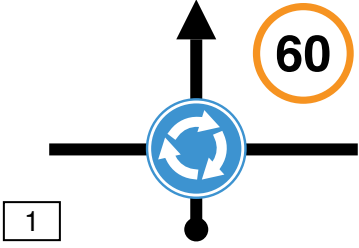
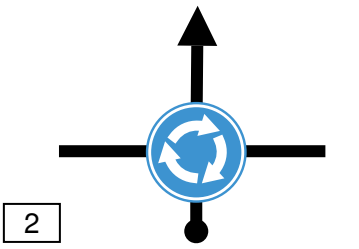

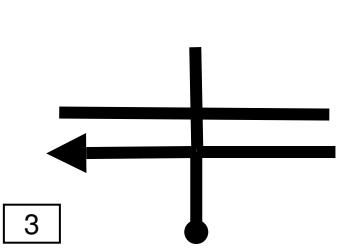

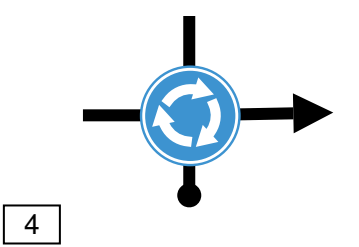

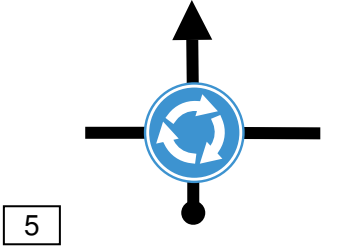

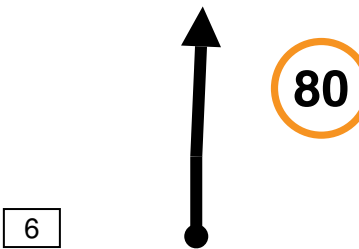
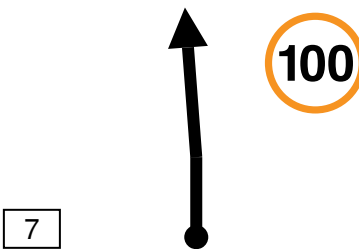


The spectator area is on the high side of the road adjacent to the 'Turn Left' that the rally cars will make. This is an open section of Forest with very little vegetation or tress making it a great view of the action.

SS1 - First car due 9:25am

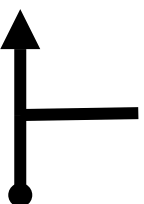

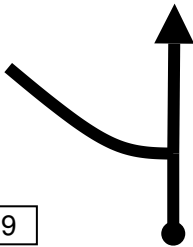

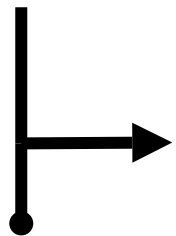
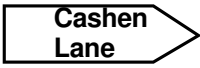
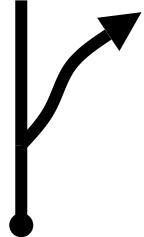
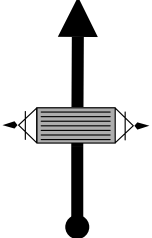


SS6 - First car due 2:00pm

SS10 - First car due 4:40pm

DISTANCE		DIRECTION	INFORMATION	DISTANCE REGRESS
TOTAL	PARTIAL			
0,00	0,00	 <p>1</p>	Start at Roundabout Cnr George & Russel Street - Head WEST on Russell Street	32,14
0,25	0,25	 <p>2</p>	 Straight On (SO) through Roundabout	31,89
0,50	0,25	 <p>3</p>	 TL onto Great Western Hwy	31,64
1,64	1,14	 <p>4</p>	 TR at Roundabout Mitchell Hwy	30,50
3,77	2,13	 <p>5</p>	 SO through Roundabout	28,37
4,16	0,39	 <p>6</p>	80kmh Zone	27,98
5,63	1,47	 <p>7</p>	100kmh Zone	26,51

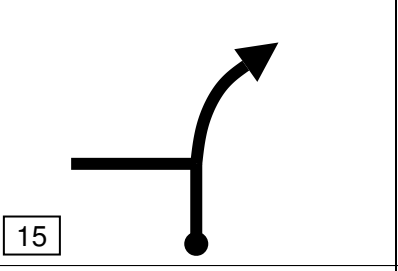
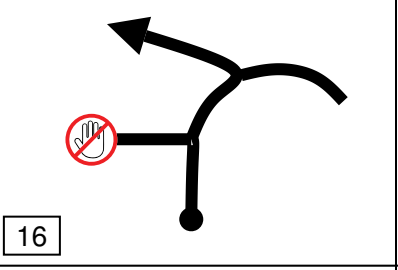
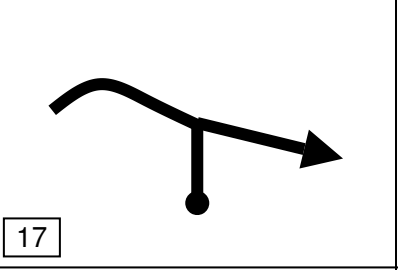

PROXIMA NOTA
PROCH NOTE
NEXT NOTE

4,37

DISTANCE		DIRECTION	INFORMATION	DISTANCE REGRESS
TOTAL	PARTIAL			
10,00	4,37	<div style="text-align: center;">  </div> <div style="text-align: center; border: 1px solid black; width: 30px; margin: 5px auto;">8</div>	<div style="text-align: center;">  <p>Straight On</p> </div>	22,14
25,30	15,30	<div style="text-align: center;">  </div> <div style="text-align: center; border: 1px solid black; width: 30px; margin: 5px auto;">9</div>	<div style="text-align: center;">  <p>Straight On</p> </div>	6,84
28,69	3,39	<div style="text-align: center;">  </div> <div style="text-align: center; border: 1px solid black; width: 30px; margin: 5px auto;">10</div>	<div style="text-align: center;">  <p>TR at Cashens Lane</p> </div>	3,45
29,27	0,58	<div style="text-align: center;">  </div> <div style="text-align: center; border: 1px solid black; width: 30px; margin: 5px auto;">11</div>	<div style="text-align: center;"> <p>TR at Macquarie Woods Rd</p> </div>	2,87
29,95	0,68	<div style="text-align: center;">  </div> <div style="text-align: center; border: 1px solid black; width: 30px; margin: 5px auto;">12</div>	<div style="text-align: center;"> <p>Grid</p> </div>	2,19
30,07	0,12	<div style="text-align: center;">  </div> <div style="text-align: center; border: 1px solid black; width: 30px; margin: 5px auto;">13</div>	<div style="text-align: center;"> <p>SO past Farm Tress Dr</p> </div>	2,07
30,72	0,65	<div style="text-align: center;">  </div> <div style="text-align: center; border: 1px solid black; width: 30px; margin: 5px auto;">14</div>	<div style="text-align: center;"> <p>SO through Camping Area</p> </div>	1,42

PROXIMA NOTA
PROCH NOTE
NEXT NOTE

0,14

DISTANCE		DIRECTION	INFORMATION	DISTANCE REGRESS
TOTAL	PARTIAL			
30,86	0,14		SO	1,28
30,99	0,13		TL	1,15
31,47	0,48		TR at TJ	0,67
32,14	0,67		Spectator Parking on side of road	0,00

SPECTATOR POINT 2

Spectator Point 2 is located in the Historic Township of Carcoar. The remote Service Park is also located in Carcoar at the Showgrounds, 600m from the Spectator Point. Feel free to drop into the Showground to see the cars being serviced. The Instructions to get to this Spectator Point are on the following pages and start from the exit of the Service Park in Bathurst

The GPS Location of the Spectator Point is: -33.618232, 149.138161

Mount Macquarie Rd, Carcoar NSW 2791

You can access it directly from Google Maps using the URL:


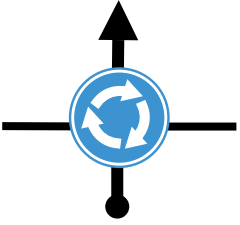
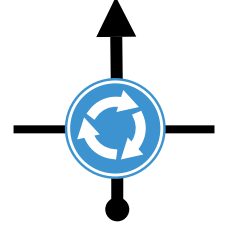
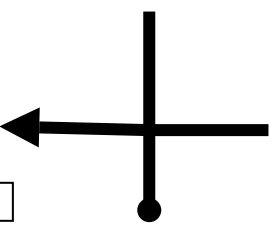
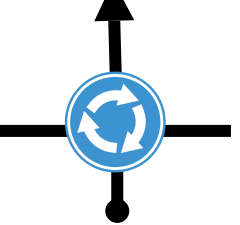
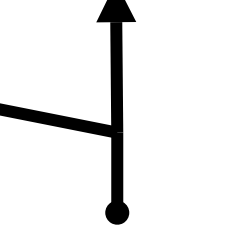

<https://maps.app.goo.gl/yTEtGdFag2hKypem9>



Spectators will see cars approach on a tarmac section and turn up the hill for the climb to Mount Macquarie.

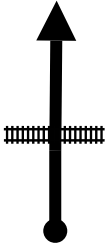
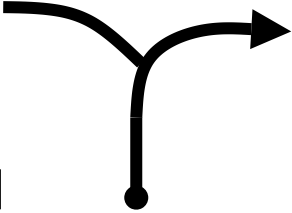

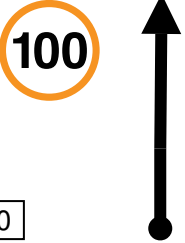
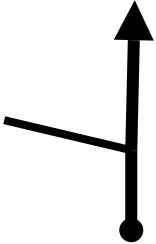


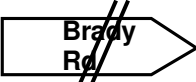


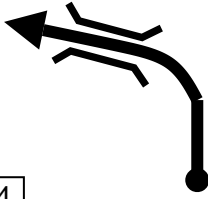

SS2 - First car due 10:40am

SS7 - First car due 3:15pm

DISTANCE		DIRECTION	INFORMATION	DISTANCE REGRESS
TOTAL	PARTIAL			
0,00	0,00	<div style="text-align: center;">  1 </div>	<p style="text-align: center;">Start at the Roundabout in Russel Street at the exit of the Service Park</p>	52,70
0,00	0,00	<div style="text-align: center;">  2 </div>	<div style="text-align: center;"> <div style="border: 1px solid black; padding: 5px; margin-bottom: 5px;">George Street</div> <p>Head West at the Roundabout in Russell Street</p> </div>	52,70
0,25	0,25	<div style="text-align: center;">  3 </div>	<div style="text-align: center;"> <div style="border: 1px solid black; padding: 5px; margin-bottom: 5px;">Ranin Street</div> <p>SO at the Roundabout</p> </div>	52,45
0,49	0,24	<div style="text-align: center;">  4 </div>	<div style="text-align: center;"> <div style="border: 1px solid black; padding: 5px; margin-bottom: 5px;">Stewart Street</div> <p>TL at XR</p> </div>	52,21
1,63	1,14	<div style="text-align: center;">  5 </div>	<div style="text-align: center;"> <div style="border: 1px solid black; padding: 5px; margin-bottom: 5px;">Brilliant Street</div> <p>SO at the Roundabout</p> </div>	51,07
7,87	6,24	<div style="text-align: center;">  6 </div>	<div style="text-align: center;"> <div style="border: 1px solid black; padding: 5px; margin-bottom: 5px;">Hen & Chicken Ln</div> <p>SO past Hen & Chicken Ln</p> </div>	44,83
35,86	27,99	<div style="text-align: center;"> <div style="border: 2px solid orange; border-radius: 50%; width: 40px; height: 40px; display: flex; align-items: center; justify-content: center; margin: 0 auto 10px auto;"> 50 </div>  7 </div>	<p style="text-align: center;">50kmh Zone through Blayney (Stop in town and grab a coffee!!)</p>	16,84


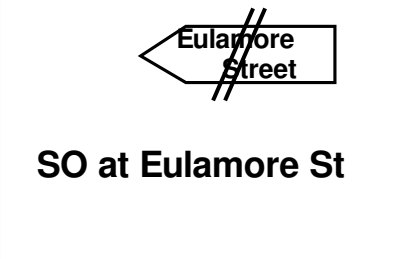

PROXIMA NOTA
PROCH NOTE
NEXT NOTE

0,64

DISTANCE		DIRECTION	INFORMATION	DISTANCE REGRESS
TOTAL	PARTIAL			
36,50	0,64	 8	SO over the Railway Crossing	16,20
37,75	1,25	 9	 RGR FMR	14,95
38,58	0,83	 10	100kmh Zone	14,12
46,66	8,08	 11	 SO past Carcoar Dam Rd	6,04
49,85	3,19	 12	 SO past Brady Rd	2,85
51,49	1,64	 13	 TR into Icelly St 50kmh Zone	1,21
52,01	0,52	 14	 RGL FMR over Historic Bridge	0,69

PROXIMA NOTA
PROCH NOTE
NEXT NOTE

0,52

DISTANCE		DIRECTION	INFORMATION	DISTANCE REGRESS
TOTAL	PARTIAL			
52,53	0,52			0,17
52,70	0,17		<p>Spectator Parking on side of road</p>	0,00